

RESOLUTION OF THE GOVERNING BODY OF
THE THREE AFFILIATED TRIBES OF THE
FORT BERTHOLD RESERVATION

WHEREAS, This Nation having accepted the Indian Reorganization Act of June, 18, 1934, and authority is under said Act; and

WHEREAS, the Constitution and By-laws of the Three Affiliated Tribes authorizes and empowers the Tribal Business Council to engage in activities for the welfare and benefit of the tribes and tribal members; and

WHEREAS, the Tribal Business Council is responsible to its enrolled members to insure that every enrolled member is treated fairly; and

WHEREAS, Gabriella Dubois, an enrolled member, did grant an easement to the Housing Authority for the purpose of construction of low rent and mutual help units in the community of Mandaree; and

WHEREAS, Gabriella Dubois did at that time have her own home in the present housing development; and

WHEREAS, the Housing Authority did move her home approximately ten (10) years ago and it has since deteriorated and is inhabitable for occupancy; and

WHEREAS, the Housing Authority at the time they moved Gabriella Dubois' home did so with the understanding that she would receive a home for allowing Fort Berthold Housing Authority to construct the low rent and mutual help units now in the community of Mandaree,

NOW, THEREFORE BE IT RESOLVED, by the Tribal Business Council that, we hereby instruct the Housing Authority the following:

- (1) Grant Mrs. Gabriella Dubois top priority in receiving a home (scattered-type) when the next allocation is available for the Fort Berthold Reservation.
- (2) Inform the Tribal Business Council when this has been accomplished.

C E R T I F I C A T I O N

I, the undersigned, as Secretary of the Tribal Business Council of the Three Affiliated Tribes of the Fort Berthold Reservation, hereby certify that the Tribal Business Council is composed of 11 members of whom 7 constituting a quorum, 7 were present at a Special Meeting, thereof duly called, noticed, convened and held on the 26 day of January, 1979; that the foregoing Resolution was duly adopted at such meeting by the affirmative vote of 8 members, 2 members opposed, 1 members abstained, and that the said Resolution has not been rescinded or amended in any way. Chairman (voting) (not-voting).

Dated this 27 day of January, 1979.

Resolution No. 79-32

[Handwritten Signature]
Secretary, Tribal Business Council

ATTEST:

[Handwritten Signature]
Chairman, Tribal Business Council

Fort Berthold Indian F

NW

R. 95 W.

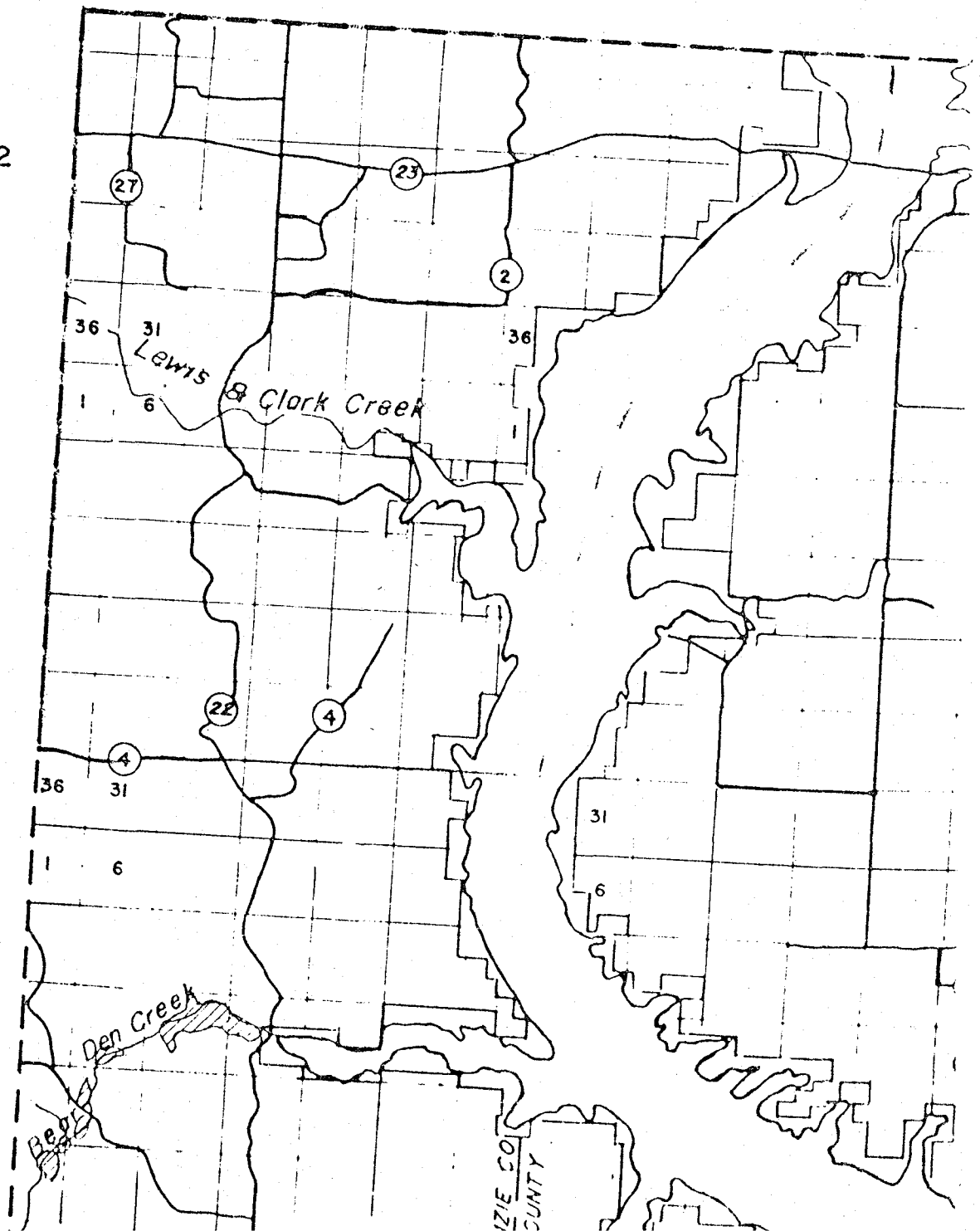
R. 94 W.

R. 93 W.

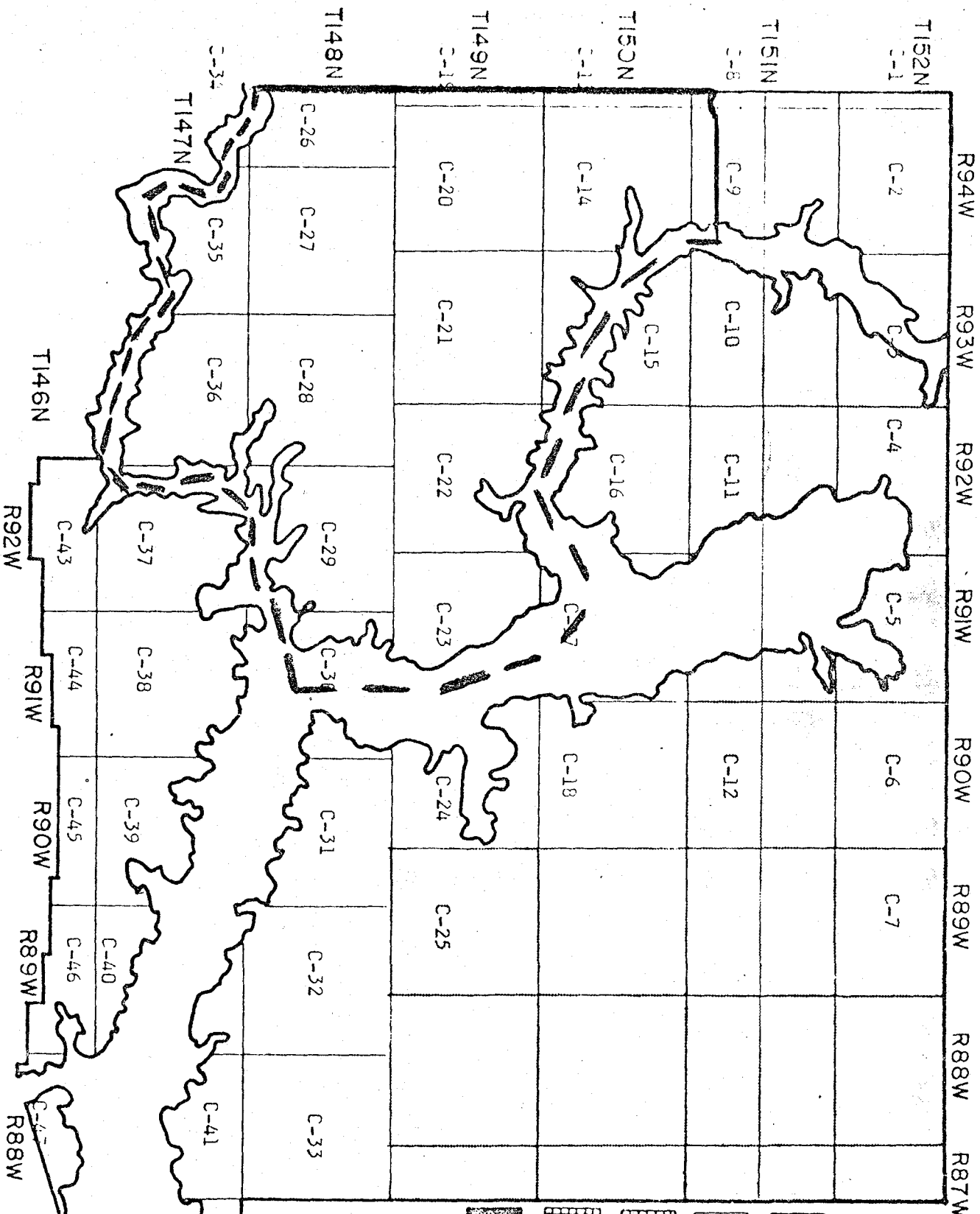
T. 152 N.

T. 151 N.







T. 150 N.



Western



LEGEND: APPENDIX C

-  Heirship
-  Single Ownership
-  Under 50% Tribal
-  50% - 95% Tribal
-  100% Tribal
-  Fee Patent

APPENDIX C
LOCATION MAP

it curves sharply to the west, thence due south from that point until the point of beginning.

Southern: That part of the Reservation starting at a point at the confluence of the Missouri and Little Missouri Rivers, thence southwesterly along the stream of the Little Missouri to the southern-most border to a point on that line one mile beyond Beaver Creek Bay, thence in a northeasterly direction to the thread of the stream of the Missouri River, thence northwesterly along that stream to the point of beginning.

Northwestern: The Northwestern segment shall be that part of the reservation lying within the northern and western reservation boundaries with the thread of the Missouri River as the eastern boundary. The south boundary being a line running from BIA Hwy number 4 east to the junction of Hwy 22 then along the northern boundary line of Sections 32, 33, 34, 35, and 36 of T 151 to the thread the Missouri River.

BOUNDARY DESCRIPTIONS
OF SEGMENTS AS
AMENDED BY REFERENDUM VOTE
SEPTEMBER 7, 1970

(ARTICLE III, SECTION 3)

Western: That part of the reservation starting at a point at the junction of Road #4 and the western boundary of the reservation, thence due south to the thread of the Little Missouri River, thence eastward and northward along the thread of the LMR to the thread of the Missouri River, thence northward and westward along the thread of the Missouri River to the northern boundary of this segment; the northern boundary starting at point of origin eastward along Road #4 to junction 22, thence along the line connecting the northern boundaries of Sections 32, 33, 34, 35, 36, and T 151 eastward to the thread of the Missouri River.

Northern: That part of the Reservation starting at a point at the juncture of the thread of the stream of the Missouri River with the 48th parallel of north latitude, thence southward along the thread of the Missouri River to the thread of the Van Hook Arm, thence northward along the thread of the Van Hook Arm to the thread of Shell Creek, thence northeasterly along the thread of Shell Creek to its junction with the 48th parallel, thence due east along the 48th parallel to the point of beginning.

Northeastern: That part of the Reservation starting at a point at the junction of the thread of the stream of Shell Creek with the 48th parallel, thence southward along the thread of Shell Creek to the thread of the Van Hook Arm, thence southward on the thread of the Van Hook Arm to the thread of the Missouri River, then southward on the thread of the Missouri River to the thread of Deep Water Bay, thence easterly in a line to a point approximately 1-1/2 due north to that road and continuing along that highway route to a point intersecting the McLean-Mountrail County line, thence easterly on that line to its juncture with the line that divides ranges 87 and 88 West, thence north on that line to a point at the juncture of the 48th parallel, thence westerly on that parallel to the point of beginning.

Eastern: That part of the Reservation starting at a point approximately 1-1/2 miles due south of North Dakota Route 37, thence westerly to the thread of the Deep Water Bay, thence along that thread to its juncture with the thread of the Missouri River, thence southerly and westerly along the thread of the Missouri to the extreme southeasterly corner of the Reservation boundary, thence north approximately two miles thence due west to the line that divides ranges with the McLean-Mountrail County Line, thence southerly along Route 37 to a point where

FORT BERTHOLD RESERVATION

RESIDENT POPULATION

PER COMMUNITY

(Bureau population statistics October 19, 1977)

<u>SEGMENT</u>	<u>COMMUNITY</u>	<u>SEGMENT</u>	<u>COMMUNITY</u>
EASTERN	- White Shield	NORTHWEST	- 4-Bears
Under	204	Under	168
Over	<u>276</u>	Over	<u>200</u>
	480		368
SOUTH	- Twin Buttes	NORTH	- New Town/Little Shell
Under	121	Under	238
Over	<u>136</u>	Over	<u>232</u>
	257		470
WEST	- Mandaree	NORTHEAST	- Parshall/Lucky Mound
Under	188	Under	130
Over	<u>297</u>	Over	<u>158</u>
	485		288