



RESOLUTION OF THE GOVERNING BODY OF  
THE THREE AFFILIATED TRIBES OF THE  
FORT BERTHOLD RESERVATION

**Resolution entitled "Byron Bad Brave Land Sale to the Three Affiliated Tribes"**

**WHEREAS,** This Nation having accepted the Indian Reorganization Act of June 18, 1934, and the Authority under said Act; and

**WHEREAS,** The Constitution of the Three Affiliated Tribes generally authorizes and empowers the Tribal Business Council to engage in activities on behalf of and in the interest of the welfare and benefit of the Tribes and of the enrolled members thereof; and

**WHEREAS,** The Natural Resources Committee of the Tribal Business Council approved the purchase of property described below; and

**WHEREAS,** It has been determined that it is in the best interest of the Tribe to acquire the land; and

**NOW THEREFORE BE IT RESOLVED** by the Tribal Business Council of the Three Affiliated Tribes Has approved the purchase of land, exclusive of minerals, from:

**Byron Bad Brave, 301-U6375**


For a cash consideration of \$41,957.00 which is the actual value, utilizing funds from the Docket 350-G Land Purchase Account and hereby authorizes the Chairman of the Tribal Business Council, it's Secretary, and the Superintendent of the Fort Berthold Agency, the Area Director, and the Commissioner of Indian Affairs to prepare all documents and to do all things necessary to transfer title of the land to the United States of America in trust for the Three Affiliated Tribes of the Fort Berthold Indian Reservation, to wit:

An undivided ½ interest (80.04 acres, more or less) in Allotment No. 371A (160.08 acres, more or less) described as Lot 1, 2, S2NE4 of Section 5, Township 150 North, Range 93 West, Fifth Principal Meridian, North Dakota; said ½ interest containing 80.04 acres, more or less, is valued at \$41,957.00.


**CERTIFICATION**

I, the undersigned, as Secretary of the Tribal Business Council of the Three Affiliated Tribes of the Fort Berthold Reservation, hereby certify that the Tribal Business Council is composed of 7 members of whom 5 constitute a quorum, 6 were present at a Regular Meeting thereof duly called, noticed, convened, and held on the 16<sup>th</sup> day of May, 2003; that the foregoing Resolution was duly adopted at such Meeting by the affirmative vote of 6 members, 0 members opposed, 0 members abstained, 0 not voting, and that said Resolution has not been rescinded or amended in any way. Chairman (voting) (not voting).

Dated this 16<sup>th</sup> day of May, 2003.

  
Acting Executive Secretary, Mervin Packineau  
Tribal Business Council

ATTEST:

  
Chairman, Tex G. Hall  
Tribal Business Council

LAND SALE between Three Affiliated Tribes and Byron Bad Brave, 301U006375

Married  
1118 Bozeman Dr.  
Bismarck, ND

Reviewed By: bgb 4/21/03

Received & Reviewed By: \_\_\_\_\_ Date: \_\_\_\_\_

BIA - Realty: CS 4/21/03

TRND: \_\_\_\_\_ Date: \_\_\_\_\_

Allot.	Legal Description	Co.	Total Acres	Land Type	Income	Lessee/Permitee	Permit Lease Expiration	Tribal Interest	Indiv. Interest	Indiv. Acres	Actual Value
371A	Lot 1, 2, SNE 05-150-93	61	160.08	147.5 Crop 13.5 Grass	\$ 3,097	J Pennington	3711 99-03		1/2	80.04	\$41,957.00

**Comments:**

Minerals Reserved  
County Code: 61 Mountrail  
Coal Tract  
Original Fact Sheet 03/10/2003 Revised to correct Total Acres  
Estimated Value 03/10/2003 Actual Value 04/21/2003

**RECEIVED**

APR 24 2003

NATURAL RESOURCES DEPT.

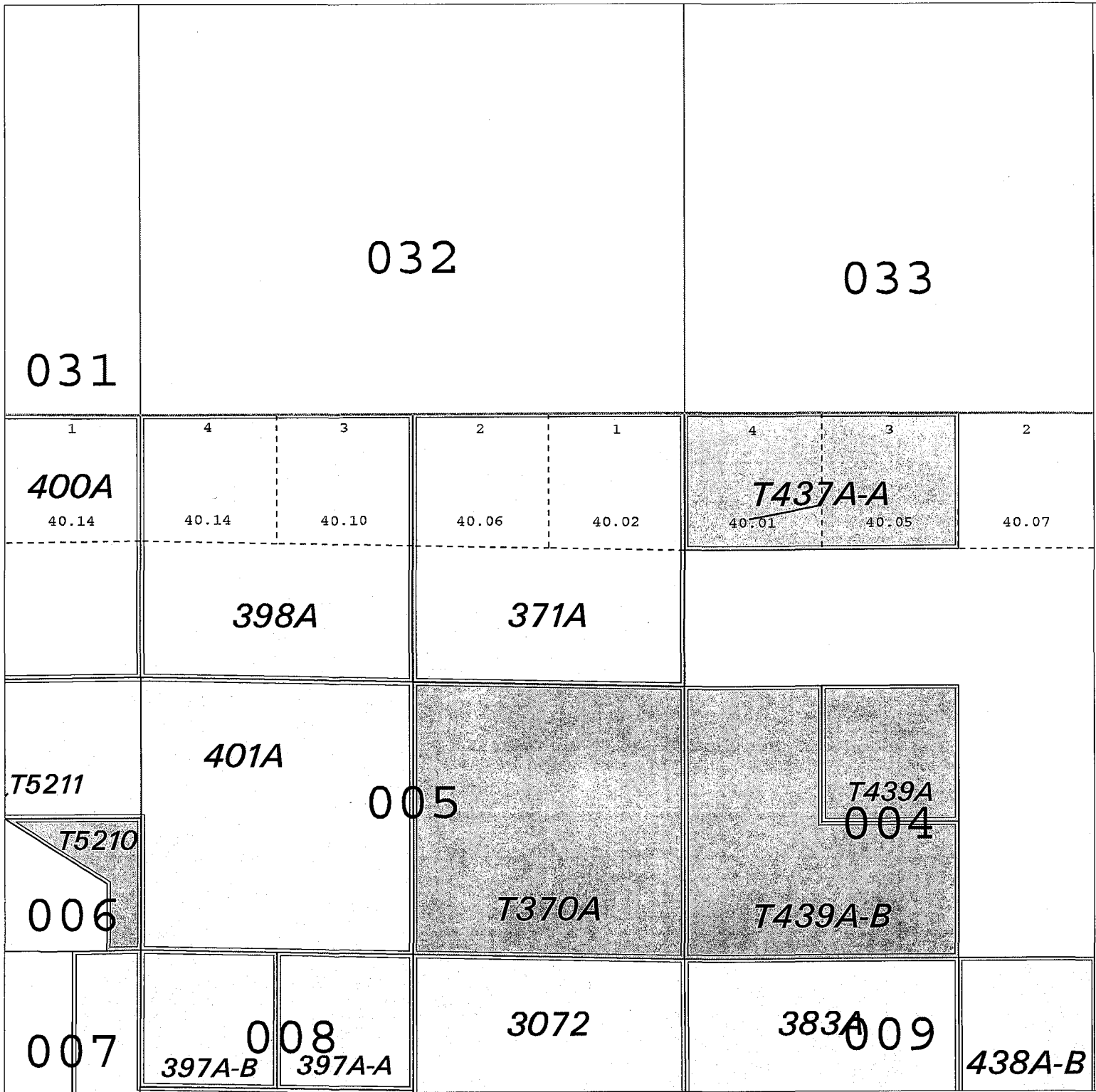
## Soil Productivity Inventory

Tract No 0371 A

April 18, 2003

Page 1

Map Symbol	Soil Class	H&B Use	Acres	Soil Index
23	II	Crop	25.62	90
23B	II	Crop	92.51	90
24C	III	Crop	25.62	80
24E	VI	Crop	3.75	50
24F	VI	Past	6.68	50
Total Acres & Soil Index			154.18	86



**Fort Berthold**  
**Surface Land Status**  
**LRIS Date: 06/07/1999**  
**Tract: 371A**

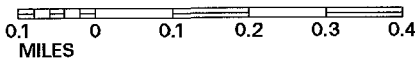
Trust Land Status Legend

- Allotted ☐  
Tribal ☐  
Selected Tract ..... ☐

***Geographic Data Service Center***

Produced by Land Title Mapper: May 16, 2003  
Universal Transverse Mercator projection, Zone 13  
Fifth Principal Meridian, NAD 83, GRS1980

Township(s): T150NR093W



LTM maps constitute a representation of tract ownership and may be INCOMPLETE. They do not portray exact location, boundary or area, which an accurate survey may disclose.

Manager, Land Titles and Records Office Date

**U.S. Department of the Interior**  
**Bureau of Indian Affairs**  
**Land Titles and Records Office**

